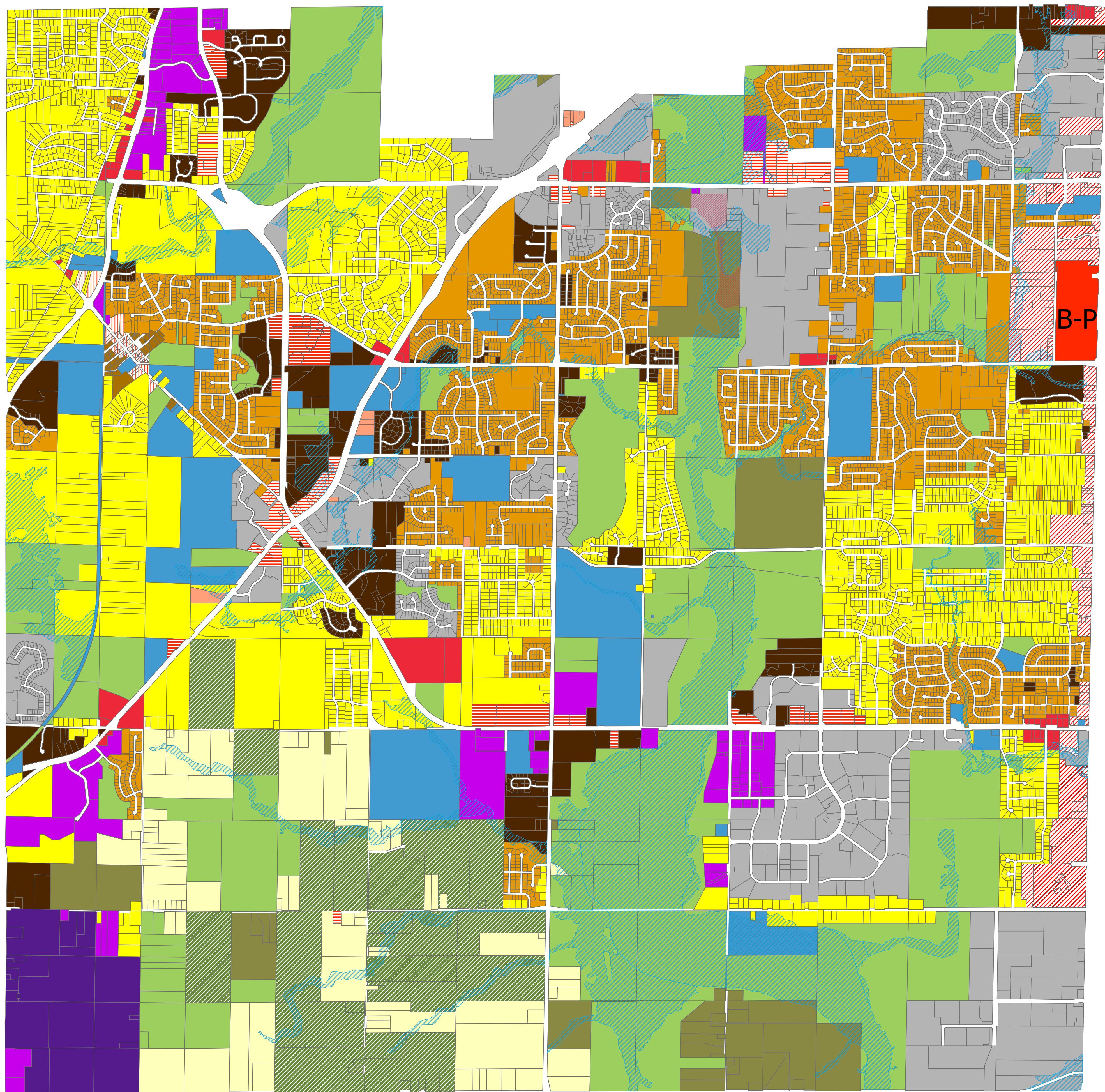

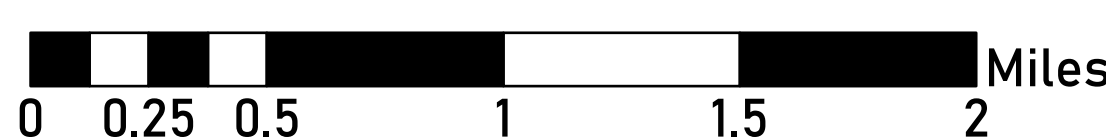
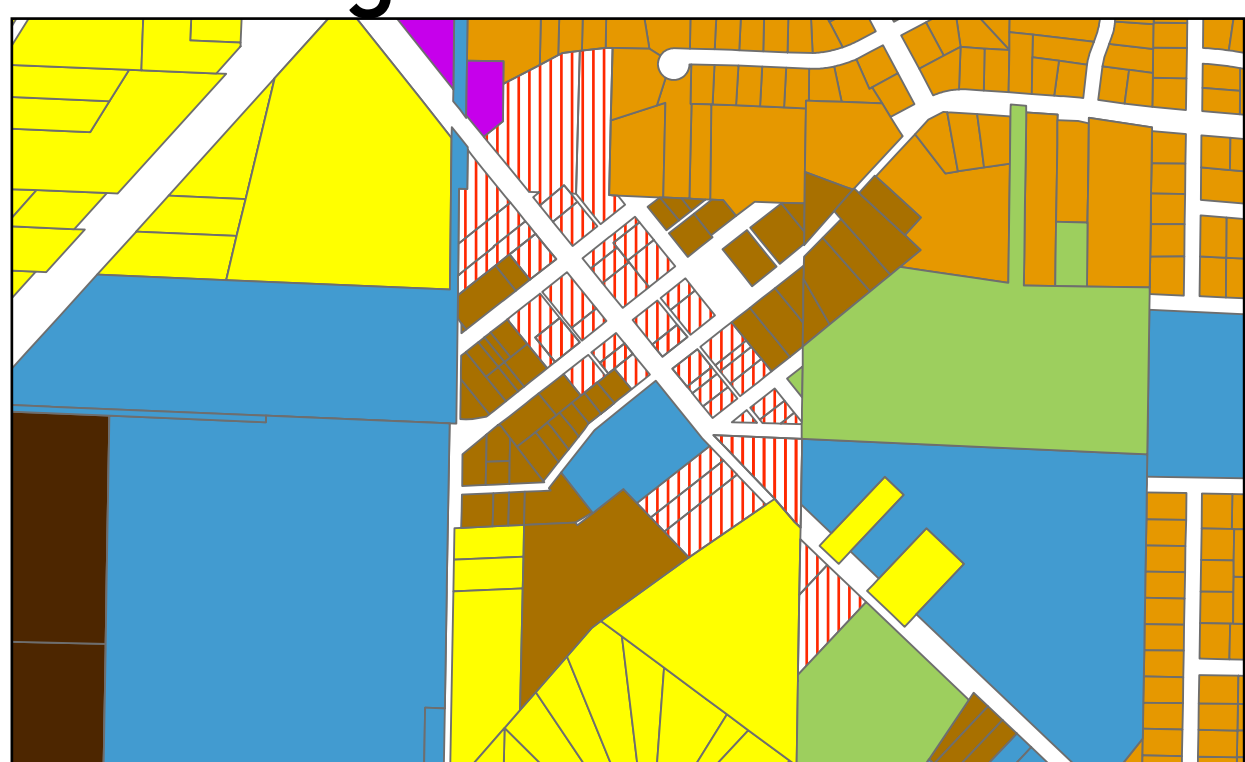


City of Franklin Zoning

Adopted on May 6, 2025 by Ordinance No. 2025-2675



Village of St. Martins



Legend

	PDO - Planned Development Overlay		R-C - Countryside Residence		R-V - Village Residence		B-MU - South 27th Street Mixed Use		LI - Limited Industrial
	FP - Floodplain Overlay		R-SE - Suburban/Estate Residence		B-N - Neighborhood Business		B-P - Business Park		L - Landfill
	A - Agricultural		R-SR - Suburban Residence		B-G - General Business		B-SM - St. Martins Road Historic Business		P - Parks and Open Space
	A-P - Prime Agricultural		R-MF - Multiple-Family Residence		B-R - Regional Business		I - Institutional		PDL - Planned Development Legacy