



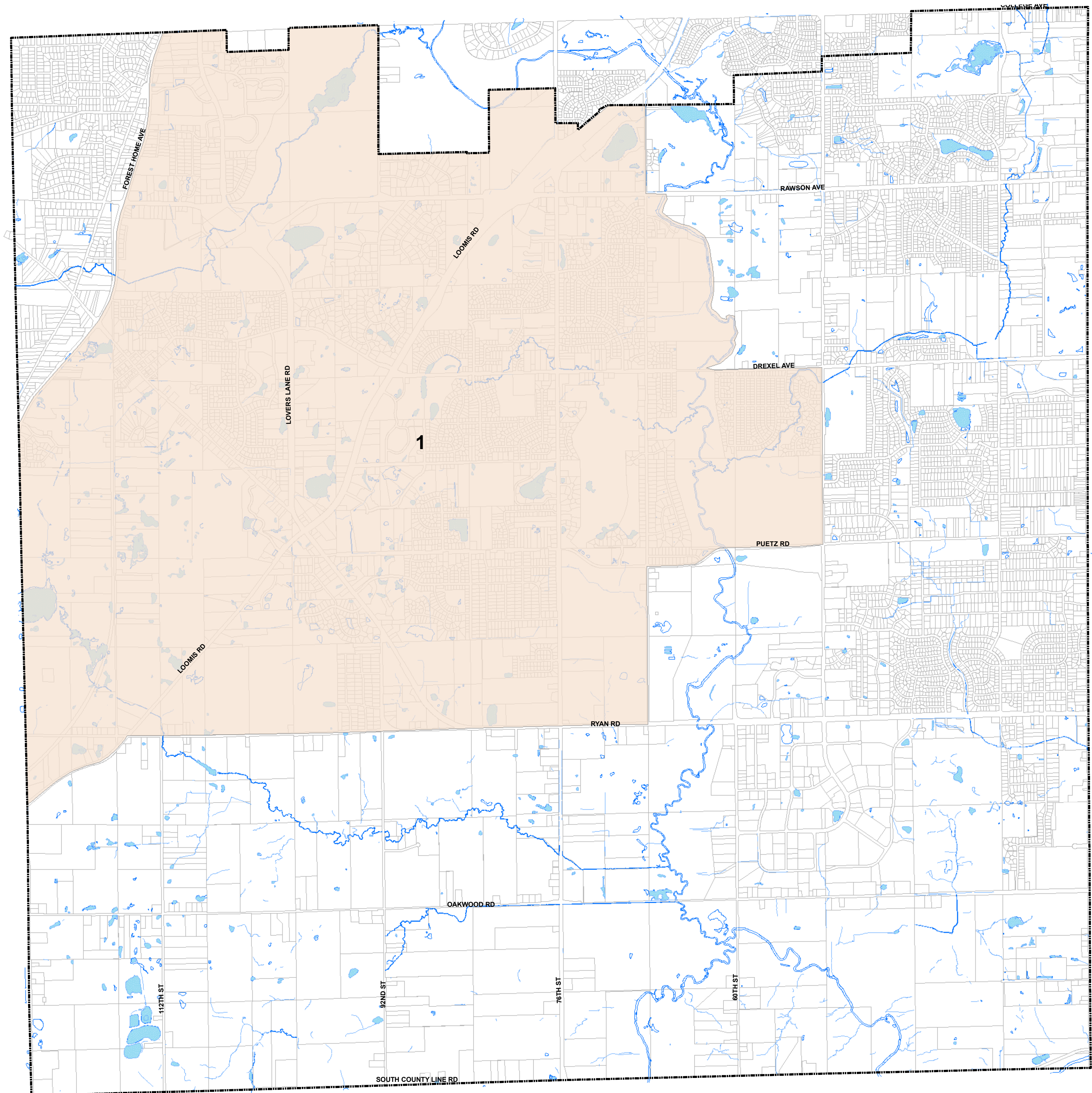


**COMPREHENSIVE OUTDOOR RECREATION PLAN**  
**MAP 9.1 CITY OF FRANKLIN COMMUNITY PARK FACILITIES ZONES**

**Legend**

-  City Boundary
-  Water
-  Lions Legend Community Park Zone No 1



This map shows the approximate relative location of property boundaries but was not prepared by a professional land surveyor. This map is provided for informational purposes only and may not be sufficient or appropriate for legal, engineering, or surveying purposes.

