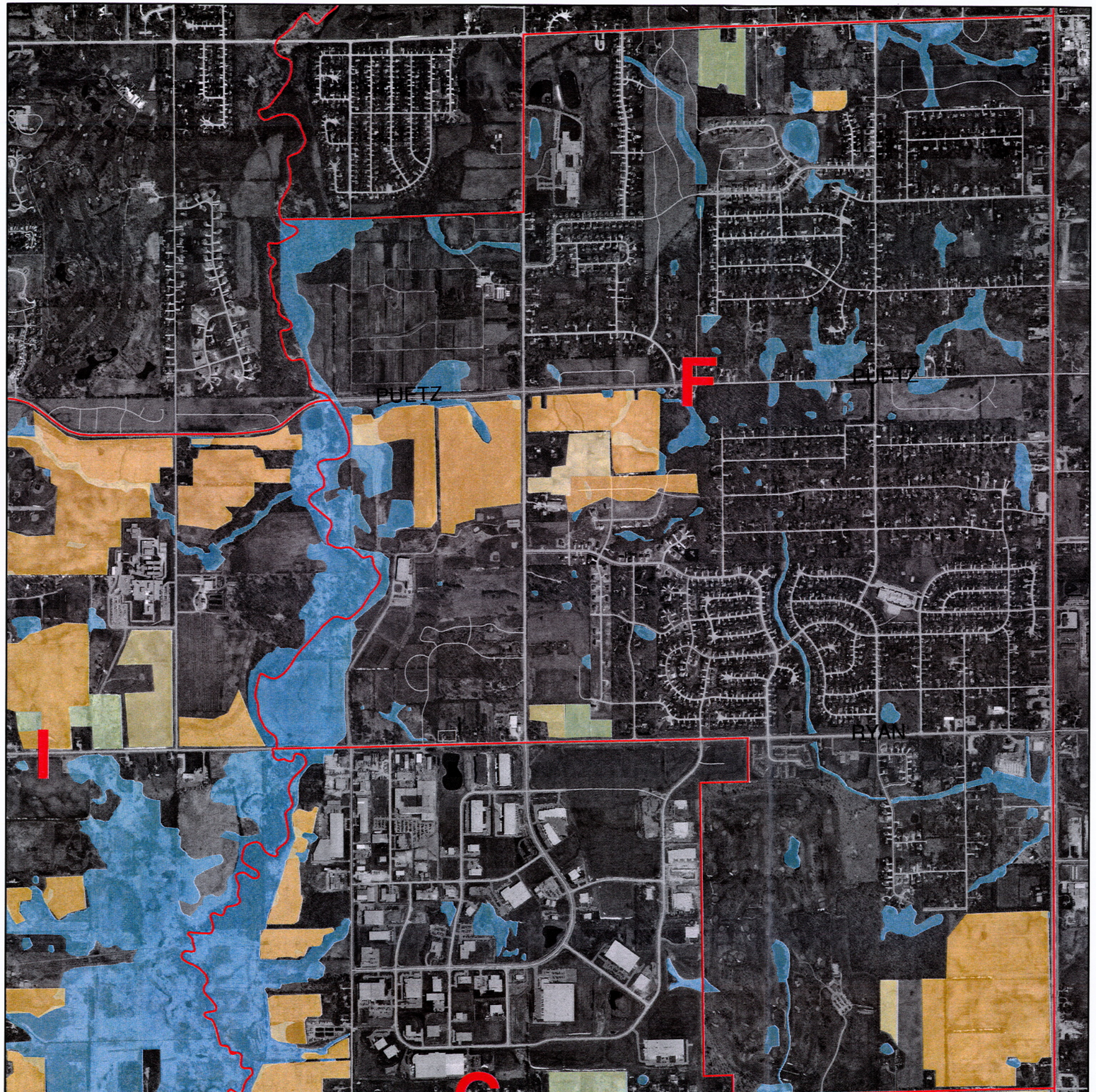

City of Franklin

Planning Area F: Agricultural Lands

Legend

- Planning Area Boundaries
- Active Fields
- Active Fields - Cost-Share Potential
- Fallow Fields
- Potential Wetlands
- Roads

0 870 1,740 Feet

PDI

R.A.SMITH & ASSOCIATES, INC.

CEDARBURG SCIENCE, LLC



City of Franklin

Planning Area F: Hydric Soils

Legend

- Planning Area Boundaries
- Hydric Soils
- Soils with Hydric Inclusions
- Water
- Roads

0 870 1,740 Feet

PDI

R.A.SMITH & ASSOCIATES, INC.

CEDARBURG SCIENCE, LLC

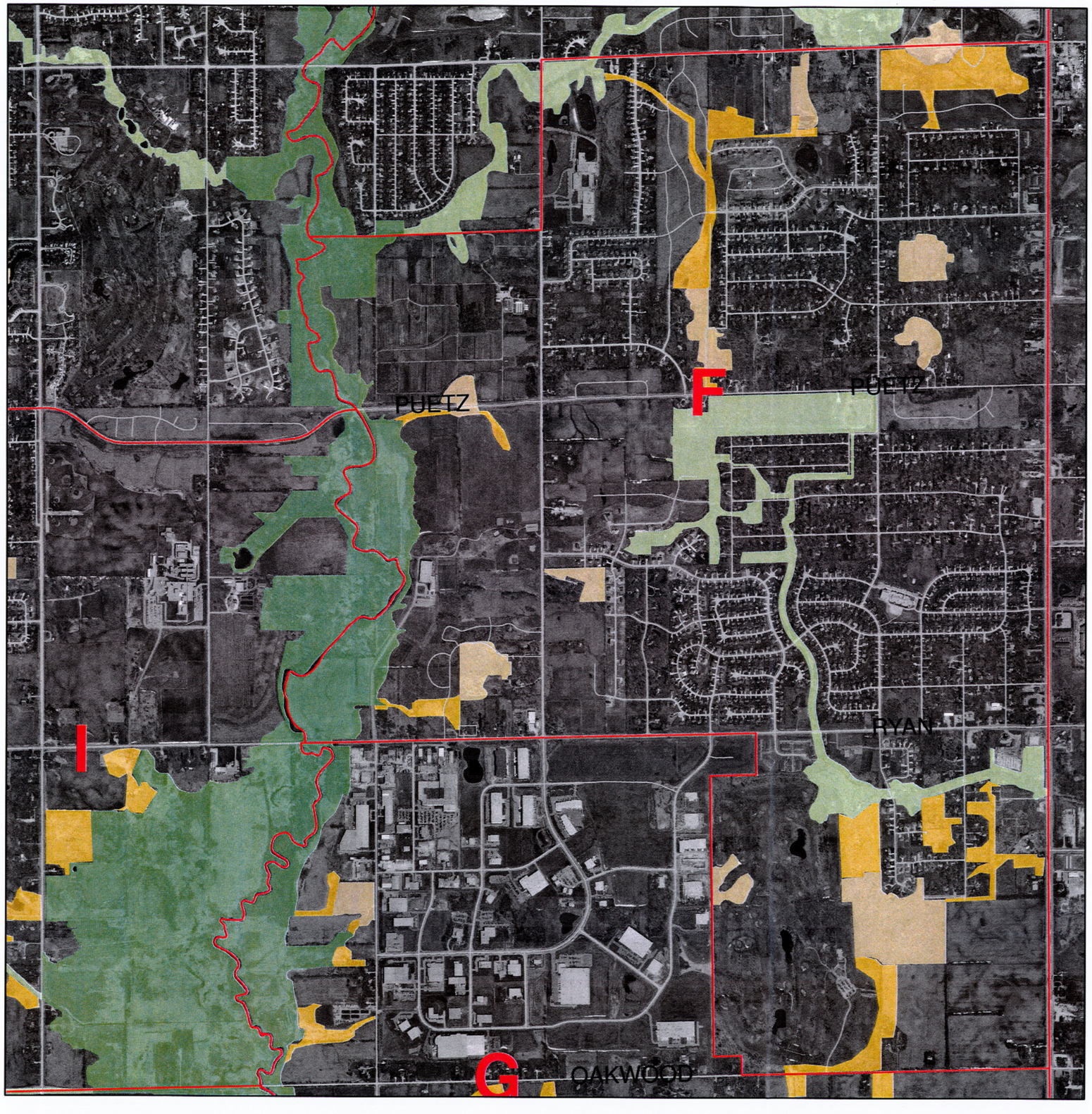

City of Franklin

Planning Area F: Linkages

Legend

- Planning Area Boundaries
- Primary Environmental Corridor*
- Secondary Environmental Corridor*
- Isolated Natural Resource Area*
- Proposed Linkage
- Roads

*As designated by SEWRPC.

0 890 1,780 Feet

PDI

R.A.SMITH & ASSOCIATES, INC.

CEDARBURG SCIENCE, LLC

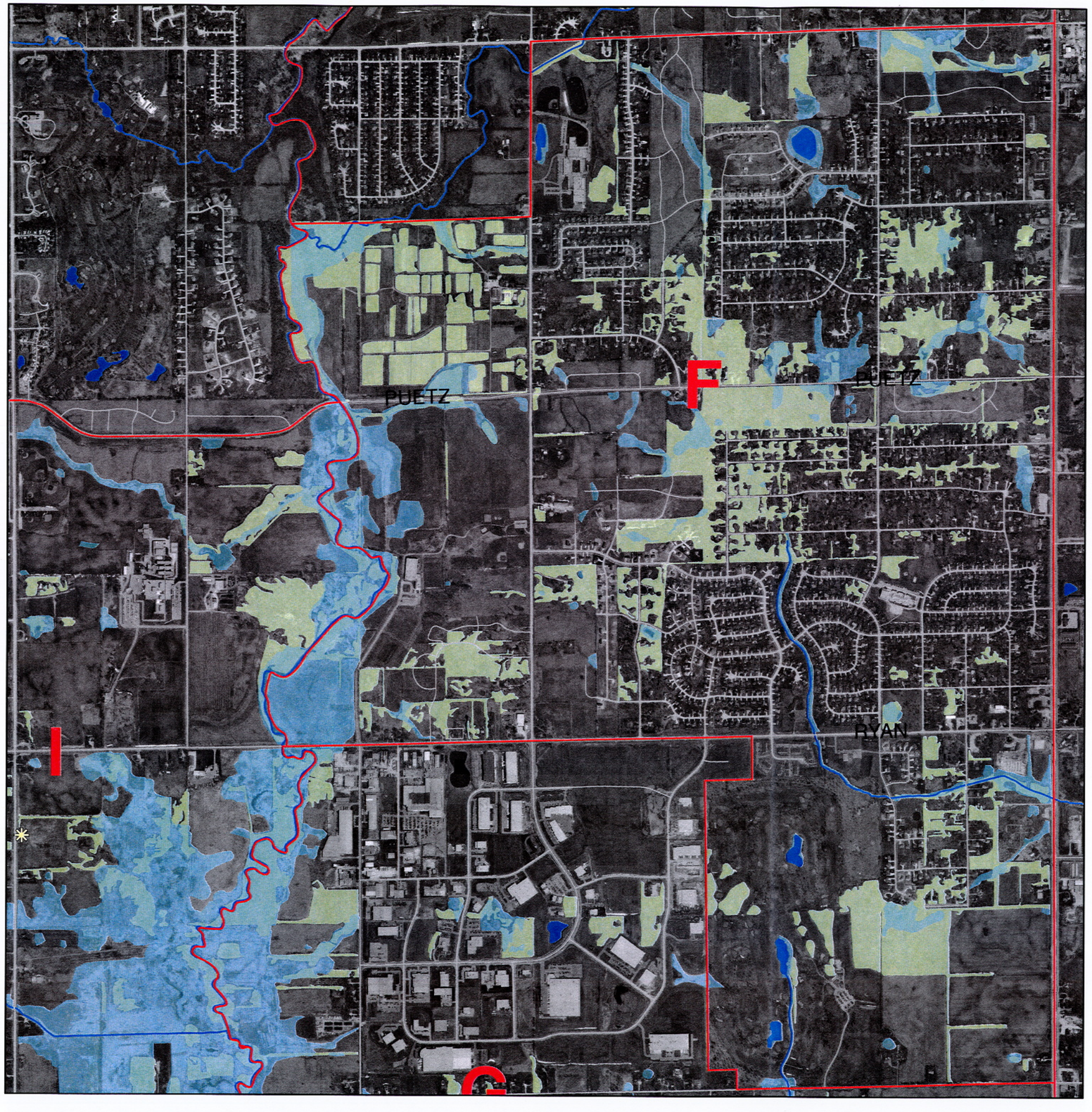

City of Franklin

Planning Area F: Natural Resources

Legend

- Planning Area Boundaries
- Potential Wetlands
- Potential Woodlands
- Rivers & Open Water Areas
- Roads
- Prairie Remnant

N

0 880 1,760 Feet

PDI

R.A.SMITH & ASSOCIATES, INC.

CEDARBURG SCIENCE, LLC