




COMPREHENSIVE OUTDOOR RECREATION PLAN
MAP 4.5 KNOWN NATURAL AREAS IN THE CITY
OF FRANKLIN: 2010


Legend

-  City Boundary
-  Water
-  Existing Trails

Natural Areas

- 1 Root River Canal Woods
- 2 Root River Wet-Mesic Woods - West
- 3 Grobschmidt Park Wetlands and Uplands Woods
- 4 Whitnall Park Woods - South
- 5 Monastery Lake Wetlands
- 6 Mission Hills Wetlands
- 7 Franklin Woods
- 8 Fitzsimmons Woods
- 9 Oakwood Park Oak Woods
- 10 Root River Parkway Prairie
- 11 Ryan Creek Woods
- 12 Franklin Oak Woods and Oak Savanna
- 13 Elm Road Woods
- 14 Adams Prairie
- 15 60th St Woods
- 16 Bike Trail Marsh
- 17 Root River Bike Trail Woodlands
- 18 Root River Low and Upland Woods

Source: SEWRPC



This map shows the approximate relative location of property boundaries but was not prepared by a professional land surveyor. This map is provided for informational purposes only and may not be sufficient or appropriate for legal, engineering, or surveying purposes.

