



2021 Annual Report

Municipality: Franklin

Submitted by: Glen Morrow, City Engineer/Public Works Director/Utility Manager

Date Submitted: 7/29/2022

Please submit completed forms by July 30, 2022.

Instructions for submitting completed annual report forms:

1. Log into the MMSD Municipal Portal.
2. Drag and drop the document into your municipality folder and leave as unassigned.

Please enable macros. Fields will expand as you type.

The pre-populated information is based on submittals. Please add additional information as appropriate. Click or double click on cells that say “choose an item” to see drop-down menu choices.

Section 1: Chapter 2, Design and Construction of Sewers and Ancillary Facilities

Sewer Plans

1. Listed are the sewer plans the District reviewed this year. Please indicate if the sewer was constructed and inspected. This will satisfy [Ch 2.406](#), Annual Reports.

Plan Name	Was this Sewer Constructed?	Inspected During Construction?
<i>S 60th St. Lift Station</i>	No	Choose an item.
<i>Pleasant View Reserve Subdivision</i>	Yes	Yes
<i>Pleasant View Reserve Phase 2</i>	No	Choose an item.
	Choose an item.	Choose an item.

If the sewer was constructed, please submit As-Builts with this submittal or upload to the portal by **July 30, 2023**.

2. As-Builts for the following sewer plans have not yet been submitted. Please include the As-Builts with this submittal or upload to the portal by **July 30, 2023**. This will help satisfy the requirement listed in Ch 2.406(3).

Plan name	As-built submitted?
<i>Knollwood (2020)</i>	<input checked="" type="checkbox"/>
<i>Oakes Estates Subdivision (2020)</i>	<input checked="" type="checkbox"/>
<i>Franklin Corporate Park (2020)</i>	<input type="checkbox"/>
<i>Great Lakes Water Supply Program (2020)</i>	<input type="checkbox"/>

2021 Annual Report

<i>Franklin Corporate Park S Hickory St Corridor (2019)</i>	<input checked="" type="checkbox"/>
<i>Ryan Creek Interceptor Odor Reduction (2016)</i>	<input type="checkbox"/>
<i>Ballpark Commons – North (2018)</i>	<input type="checkbox"/>
<i>7333 S 37th St Multi-Family Development (2017)</i>	<input checked="" type="checkbox"/>
<i>Horizon (2015)</i>	<input type="checkbox"/>
<i>Autumn Leaves cover (2015)</i>	<input checked="" type="checkbox"/>
<i>Pleasant View Park (2014)</i>	<input checked="" type="checkbox"/>
<i>S. 76th St (Country Club Cir to Faith Dr) (2013)</i>	<input type="checkbox"/>
<i>Highland Park Avenue to 350' SE (2013)</i>	<input type="checkbox"/>
<i>Riverwood Mall Development (2012)</i>	<input type="checkbox"/>
<i>Sacred Heart at Monastery Lake (2009)</i>	<input type="checkbox"/>
<i>Franklin Centre Phase II (2008)</i>	<input checked="" type="checkbox"/>
<i>W. Forest Hill Avenue (S. 27th St) (2008)</i>	<input type="checkbox"/>
<i>Staybridge Suites (2007)</i>	<input type="checkbox"/>
<i>Oakwood Road (2007)</i>	<input checked="" type="checkbox"/>
<i>Carleton Creek Condos (2007)</i>	<input type="checkbox"/>
<i>S. 27th St Extension (2007)</i>	<input type="checkbox"/>
<i>Forest View Development (2006)</i>	<input type="checkbox"/>

Flow Allocations

3. Listed are the flow allocation requests the District approved this year. Verify that the assumptions used accurately reflect what was constructed. The District will adjust flow allocations if the actual number of units constructed (reflected in the worksheet as people) or number of acres assumed for commercial or industrial sites changed between approval of the flow allocation worksheet and construction. Answering this question will help satisfy [Ch 2.210](#), Compliance with Flow Allocations.

Site name and sewershed	Number of people or acres assumed in the request	Constructed?	If an adjustment is requested, what number of people or acres should be used to recalculate flows?
<i>Pleasant View Reserve Subdivision Phase I</i>	<i>63 people</i>	Yes	
<i>Oakwood Industrial</i>	<i>35.04 acres</i>	No	
<i>Pleasant View Reserve Subdivision Phase II</i>	<i>70 people/ 52 acres</i>	No	
Note – Oakwood Industrial and PVR Subdivision Phase II under construction		Choose an item.	

Section 2: Chapter 13, Surface Water and Stormwater

Stormwater Management

4. Listed are the stormwater management plans (SWMPs) the District reviewed this year. Please indicate the inspection and maintenance activities completed this year. Attach photos in the pages at the end of this report. Answering this question will satisfy [Ch 13.401\(1\)](#), Annual Reports.

Site Name and Location	Inspected ?	Maintained?	Inspection/ Maintenance Activities
<i>Pleasant View Reserve Phase 2</i>	No	Choose an item.	Phase 2 construction did not start in 2021
<i>Oakwood Industrial</i>	Yes	Yes	Hired consultant on-site daily with active construction and a minimum of weekly when not active.
<i>Custom Fabrication & Supplies</i>	Yes	Yes	Hired consultant on-site daily with active construction and a minimum of weekly when not active.
<i>Victory of the Lamb</i>	No	Choose an item.	Construction did not occur in 2021
<i>Franklin HS Synthetic Turf Field Development</i>	No	Choose an item.	Construction did not occur in 2021
<i>Kids Connection</i>	Yes	Yes	Hired consultant on-site daily with active construction and a minimum of weekly when not active.
<i>Copart of Connecticut</i>	Yes	Yes	Hired consultant on-site daily with active construction and a minimum of weekly when not active.
<i>Pleasant View Reserve Phase I</i>	Yes	Yes	Hired consultant on-site daily with active construction and a minimum of weekly when not active.
<i>Croatian Soccer Club Expansion</i>	No	Choose an item.	Construction did not occur in 2021
<i>Strauss Development</i>	No	Choose an item.	Construction did not occur in 2021
<i>Pleasant View Park</i>	No	Choose an item.	Construction did not occur in 2021
<i>Strauss Brands Facility</i>	No	Choose an item.	Construction did not occur in 2021

Green Infrastructure

2021 Annual Report

5. Listed are the green infrastructure (GI) plans approved by the District this year. Please answer the questions below and attach inspection photos in the space provided at the end of this report. Answering this question will satisfy [Ch 13.401\(4\)](#), Annual Reports.

Green Infrastructure Location	Type	Capacity (gallons)	Constructed?	Maintained?
<i>Marshal</i>	<i>Raingarden</i>	<i>4499</i>	Yes	Yes
<i>9601 Ryan Rd</i>	<i>Rain gardens, rain barrels, trees</i>	<i>1796</i>	No	Choose an item.

2021 Annual Report

FEMA map revisions

6. Please list any FEMA map revisions (submitted or approved Conditional Letter of Map Revision (CLOMR) or Letter of Map Revision (LOMR) approval) and floodplain zoning changes this year. Answering this question will satisfy [Ch 13.401\(2\)](#) under Annual Reports.

Watercourse	FEMA ID Number	Status
None		

Storm sewers

7. List projects that increased the diameter of a storm sewer to a diameter greater than 36 inches.

Project Location	Watershed	Previous Diameter (inches)	Previous Capacity (cfs)	New Diameter (inches)	New Capacity (cfs)
None	Choose an item.				
	Choose an item.				
	Choose an item.				
	Choose an item.				
	Choose an item.				

Watercourse connections

8. Please list any new watercourse connections constructed this year.

Watercourse Connection Location	Watercourse	Does this connection have a watercourse connection number from the District?
None	Choose an item.	Choose an item.
	Choose an item.	Choose an item.

Increased capacity of outfalls

9. Please list any new projects (completed this year) that increased the capacity of stormwater conveyance system outfalls to a jurisdictional watercourse or outfalls by more than 50%.

Project Location	Watershed	Previous Capacity (cfs)	New Capacity (cfs)
None	Choose an item.		
	Choose an item.		
	Choose an item.		
	Choose an item.		



2021 Annual Report

Removal of impervious surfaces

10. **Optional.** Please list any new projects (completed this year) that reduced runoff by removing impervious surfaces. This information could be used for [Ch 13.303\(6\)](#), Off-site Removal of Impervious Surface.

Project Location	Watershed	Area of Removed Imperviousness (acres)
None	Choose an item.	
	Choose an item.	
	Choose an item.	
	Choose an item.	
	Choose an item.	
	Choose an item.	

Section 3: General

Authorization letter

11. If consultants represent the municipality as either the municipal engineer or the municipal reviewer, please provide an updated letter on municipal letterhead. Include the first and last name, title, engineering firm, and email address of those authorized to submit plans on behalf of the municipality for District review.

a. N/A

12. Please list any new industrial users that have started operations in 2021. This information will be shared with MMSD Water Quality Protection as part of [Ch 11 Discharge and Enforcement Procedures](#).

Name of company	Address
N/A for 2021	





Section 4: Green Infrastructure Maintenance for MMSD-funded GI

13. The following applies only to GI funded by the BMP Partnership Program, Green Infrastructure Partnership Program, Green Solutions or the Regional Green Roof Initiative. Inspection photos can be uploaded in the space provided at the end of this report.


Section 4: Inspections

Inspection photos


To upload inspection photos, please click on the picture icon in the center of the blue boxes. Click on the space below the blue boxes to add the project name and location.



2021 Annual Report



Click or tap here to enter text.




Click or tap here to enter text.

Click or tap here to enter text.

Click or tap here to enter text.




2021 Annual Report



Click or tap here to enter text.

Click or tap here to enter text.

Click or tap here to enter text.



Click or tap here to enter text.

Click or tap here to enter text.

Click or tap here to enter text.